












Legend

-  Road
-  Canal
-  Motorway
-  Railway Line
-  Census Block
-  Village Boundary
-  Municipal Committee Boundary



1 inch = 400 Meters

Demarcation Officer
District, Faisalabad